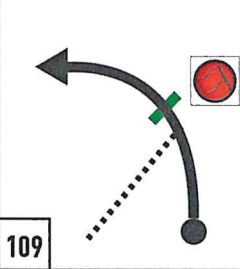

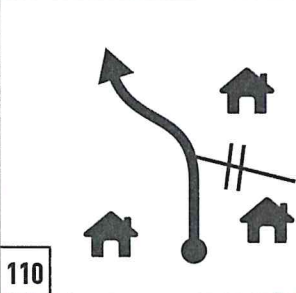

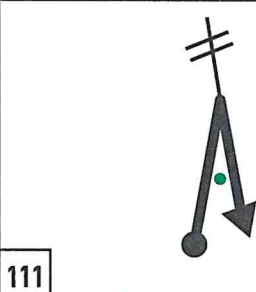


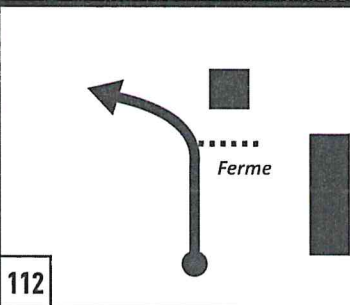

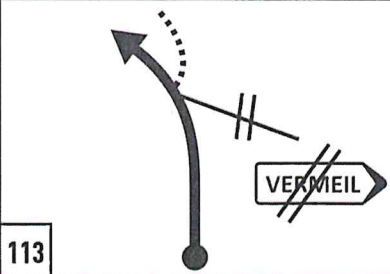



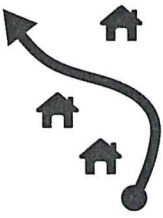




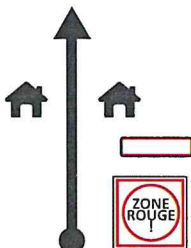


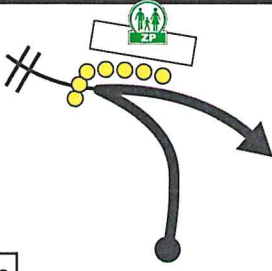






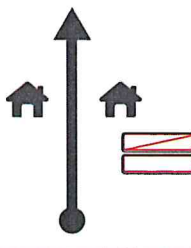



| | | | |
|-------------------------|--------------------------|-----------------------|------------------|
| ETAPE N°2 | SAMEDI 22 JUILLET | | PAGE N°28 |
| du CH 5 - 8 - 11 | au CH 6 - 9 - 12 | | |
| DISTANCE - 41,250 | TEMPS - 1h20 | MOYENNE - 30,937 km/h | |

| DISTANCES | | DIRECTIONS | INFORMATIONS | DISTANCES TOTALES REGRES. |
|--------------|--------------|---|---|---------------------------|
| TOTALES | PARTIELLES | | | |
| 0,000 | 0,000 |  |  <p>DÉPART ES - LE RIALET -</p> | 41,250 |
| 0,400 | 0,400 |  | <p>SUIVRE R.P !!! RALENTIR !!! Riverains</p> <p> PK4</p> | 40,850 |
| 0,800 | 0,400 |  | <p>À DROITE</p> <p> Route du Rialet</p> <p> PK8</p> | 40,450 |
| 1,500 | 0,700 |  | <p>!!! RALENTIR !!! Riverains TRAVERSÉE DE LA VITARELLE DU BOUYSSOU</p> <p> PK15</p> | 39,750 |
| 3,400 | 1,900 |  | <p>SUIVRE R.P</p> <p> PK34</p> | 37,850 |

| | | | |
|-------------------------|--------------------------|-------------------------|------------------|
| ETAPE N°2 | SAMEDI 22 JUILLET | | PAGE N°29 |
| du CH 5 - 8 - 11 | | au CH 6 - 9 - 12 | |
| DISTANCE - 41,250 | TEMPS - 1h20 | MOYENNE - 30,937 km/h | |

| DISTANCES | | DIRECTIONS | INFORMATIONS | DISTANCES TOTALES REGRES. |
|-----------|------------|------------|---|---------------------------|
| TOTALES | PARTIELLES | | | |
| 3,800 | 0,400 | | <p>SUIVRE R.P</p> <p>DE 1</p> <p>LE RIALET</p> <p>PK38</p> | 37,450 |
| 4,200 | 0,400 | | <p>SUIVRE R.P</p> <p>PK42</p> | 37,050 |
| 5,500 | 1,300 | | <p>SUIVRE R.P</p> <p>PK55</p> | 35,750 |
| 7,500 | 2,000 | | <p>SUIVRE R.P</p> <p>PK75</p> | 33,750 |
| 8,300 | 0,800 | | <p>SUIVRE R.P</p> | 32,950 |

| | | | |
|-------------------------|--------------------------|-----------------------|------------------|
| ETAPE N°2 | SAMEDI 22 JUILLET | | PAGE N°30 |
| du CH 5 - 8 - 11 | au CH 6 - 9 - 12 | | |
| DISTANCE - 41,250 | TEMPS - 1h20 | MOYENNE - 30,937 km/h | |

| DISTANCES | | DIRECTIONS | INFORMATIONS | DISTANCES TOTALES REGRES. |
|-----------|------------|--|--|---------------------------|
| TOTALES | PARTIELLES | | | |
| 8,600 | 0,300 |  119 | SUIVRE R.P SORTIE DU HAMEAU LA PEYRARQUE   PK86 | 32,650 |
| 9,800 | 1,200 |  120 | SUIVRE R.P  PK98 | 31,450 |
| 10,900 | 1,100 |  121 | TOUT DROIT   LE RIALET | 30,350 |
| 11,100 | |  122 | À DROITE   LE VINTROU 6 INTER SECURITE     PK111 | 30,150 |
| 11,200 | |  123 | TOUT DROIT   LE RIALET  LE LINAS | 30,050 |

| | | | |
|-------------------------|--------------------------|-----------------------|------------------|
| ETAPE N°2 | SAMEDI 22 JUILLET | | PAGE N°31 |
| du CH 5 - 8 - 11 | au CH 6 - 9 - 12 | | |
| DISTANCE - 41,250 | TEMPS - 1h20 | MOYENNE - 30,937 km/h | |

| DISTANCES | | DIRECTIONS | INFORMATIONS | DISTANCES TOTALES REGRES. |
|-----------|------------|------------|--|---------------------------|
| TOTALES | PARTIELLES | | | |
| 11,500 | 0,300 | 124 | D53 | 29,750 |
| 13,100 | 1,600 | 125 | SUIVRE R.P PK131 | 28,150 |
| 14,500 | 1,400 | 126 | SUIVRE R.P PK145 | 26,750 |
| 14,600 | 0,100 | 127 | ARRIVEE ES !!!ATTENTION CHICANE AVANT LE POINT STOP!!! | 26,650 |
| 15,050 | 0,450 | 128 | POINT STOP D54 PONT de LARN 8 MAZAMET 12 | 26,20 |